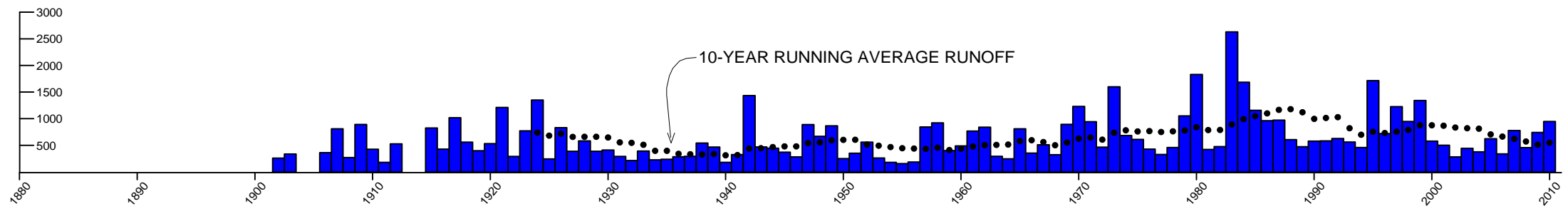
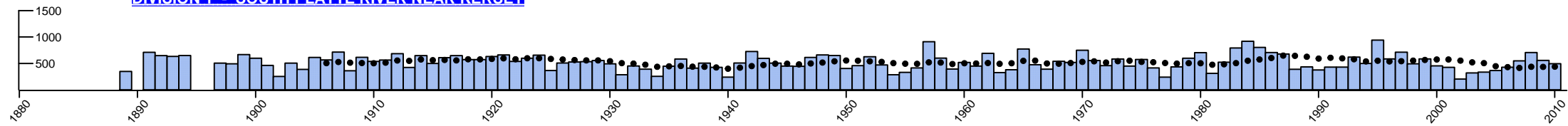


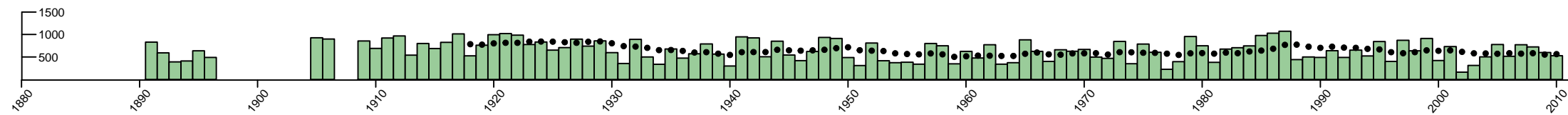
ANNUAL RUNOFF IN 1,000 ACRE-FEET



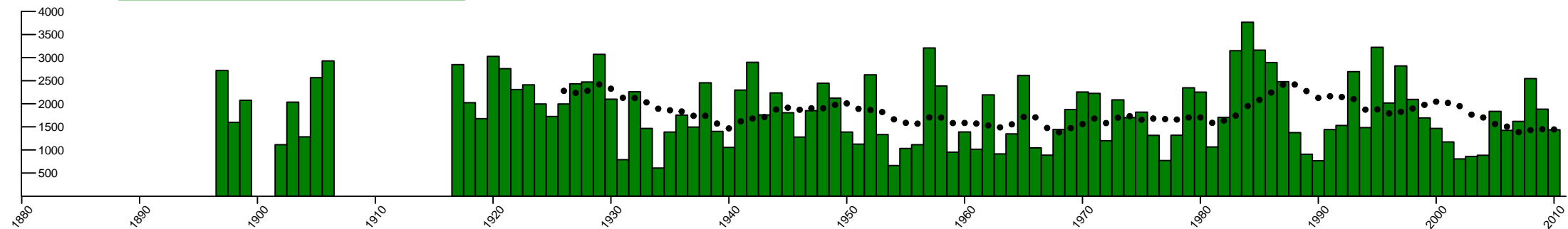
**DIVISION 1 - SOUTH PLATTE RIVER NEAR KERSEY**



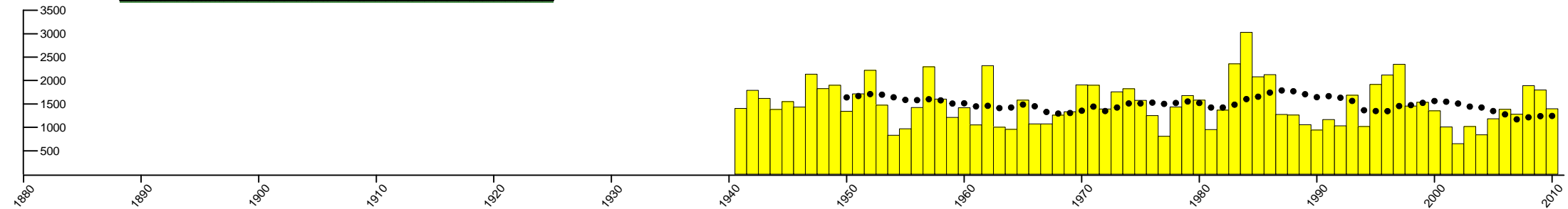
**DIVISION 2 - ARKANSAS RIVER AT CANON CITY**



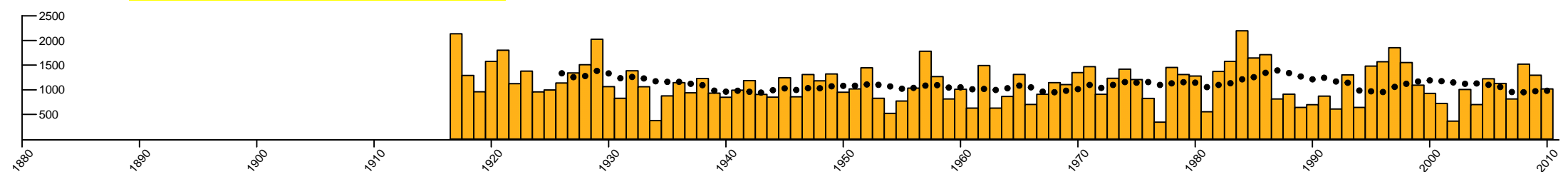
**DIVISION 3 - RIO GRANDE NEAR DEL NORTE**



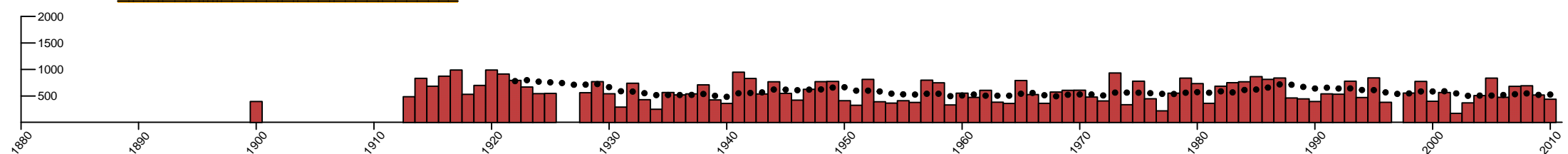
**DIVISION 4 - GUNNISON RIVER NEAR GRAND JUNCTION**



**DIVISION 5 - COLORADO RIVER NEAR DOTSERO**

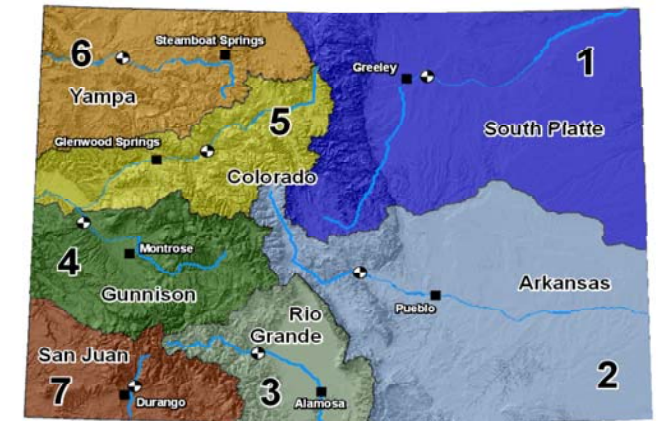


**DIVISION 6 - YAMPA RIVER NEAR MAYBELL**



**DIVISION 7 - ANIMAS RIVER AT DURANGO**

Current water year data may be provisional.



**Map of Colorado Showing Water Divisions**

- U.S.G.S. Surface Runoff Gauge
- Division Water Court
- Water Division

The Natural Resources Conservation Service water supply outlook, as of May 1, 2011, contains the following estimates of runoff for the April through September 2011 period at the gauges shown:

Div.	Gauge	April-Sept Forecasted Runoff (1000 AF)	Percent of 30-year Average
1	South Platte River at South Platte	270	106
2	Pueblo Reservoir Inflow (Arkansas River)	560	116
3	Rio Grande near Del Norte	410	77
4	Gunnison River near Grand Junction*	1970	126
5	Colorado River near Dotsero*	2420	168
6	Yampa River near Maybell*	1930	195
7	Animas River at Durango*	400	91

\* Runoff forecasted for April - July 2011 period.

# COLORADO RIVERS HISTORICAL ANNUAL RUNOFF



2000 Clay Street, Suite 300 | Denver, CO 80211  
 303-455-9589 | 800-453-9589 | Fax: 303-455-0115  
[www.LREwater.com](http://www.LREwater.com)